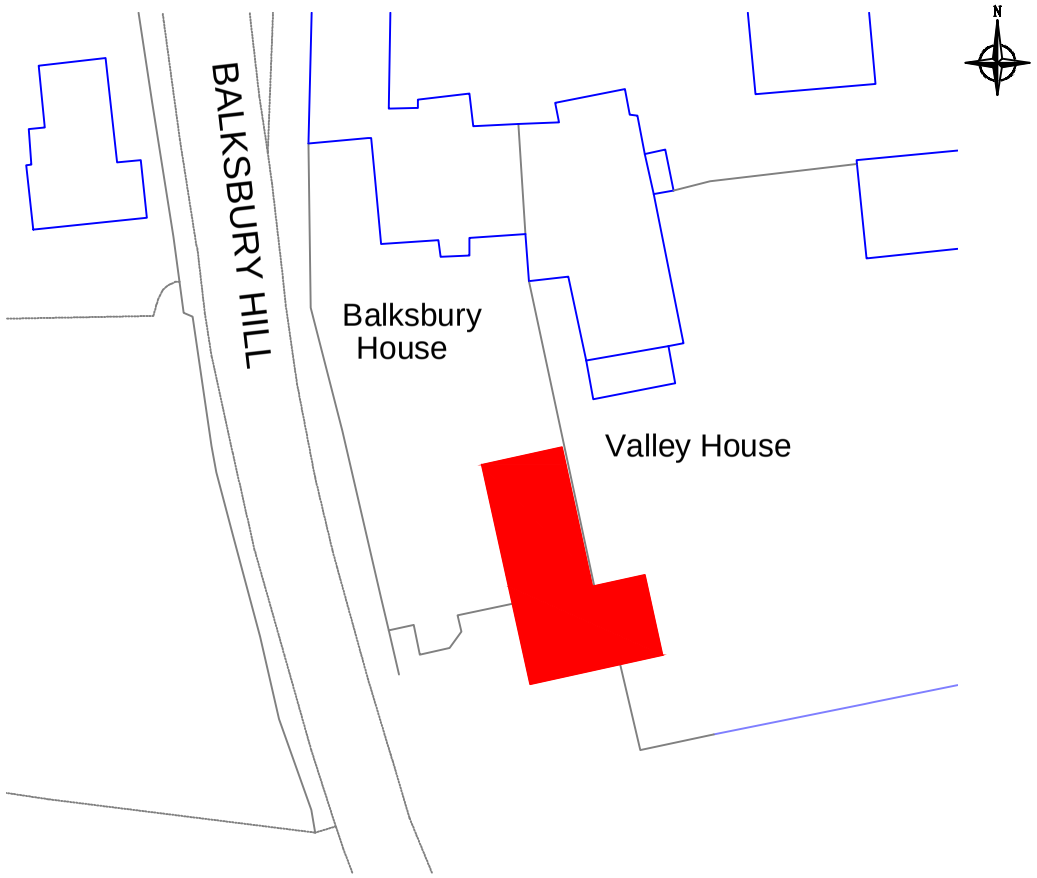

BLOCK PLAN

SCALE 1:500

0 5 10 15 20 25m

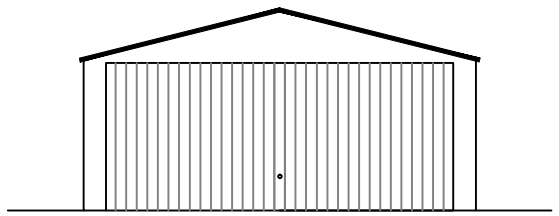

FRONT ELEVATION

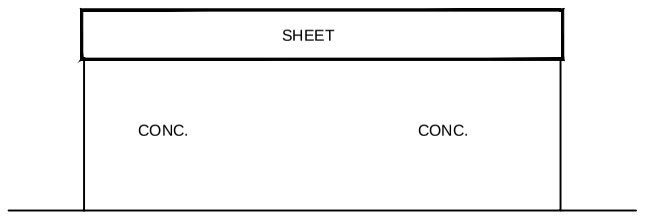

SIDE ELEVATION

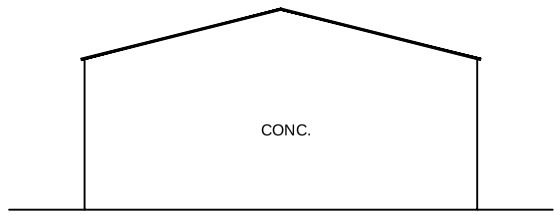

REAR ELEVATION



SIDE ELEVATION

SCALE 1:100

0 1 2 3 4 5m

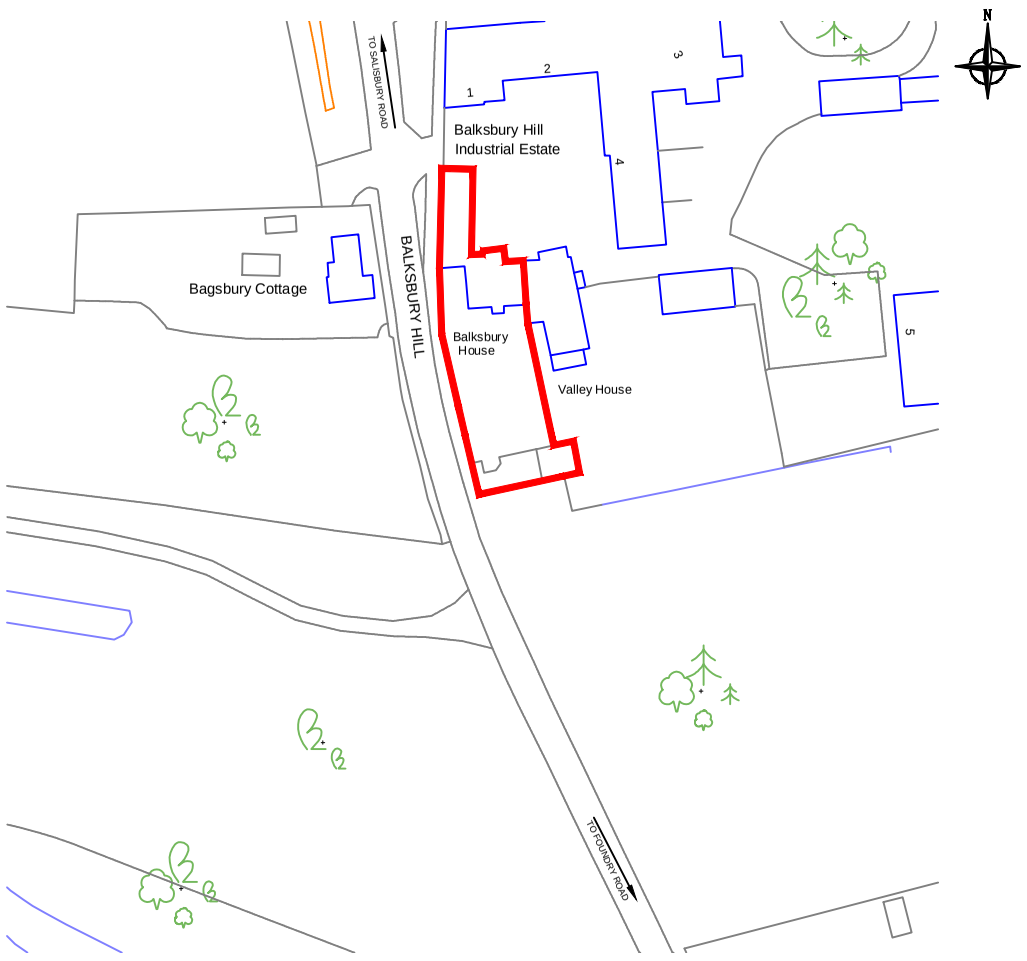

LOCATION PLAN

SCALE 1:1250

0 10 20 30 40 50m

© Crown Copyright 2018 LICENCE NO. OI1205755
Reproduction in whole or in part is prohibited
without the prior permission of Ordnance Survey.

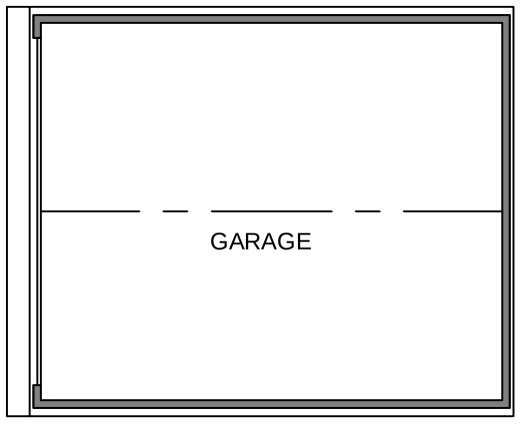

FLOOR PLAN

SCALE 1:100

0 1 2 3 4 5m

'EXISTING DRAWINGS'

client	address	dwg	date	scale	sheet
MR DAVID HEELAS	BALKSBURY HOUSE BALKSBURY HILL UPPER CLATFORD ANDOVER SP11 7LW	LOCATION AND BLOCK PLAN, EXISTING FLOOR PLAN & ELEVATIONS	12.04.2018		A3
			dwg.no. 2018016 001	revision	

Propertyplans (Southwest) Ltd
11 west villas cotford st luke taunton ta4 1df
tel. 01823 215 005 mob. 07866 422 575
email. info@property-plans.net
web. www.property-plans.net

DO NOT ENLARGE OR SHRINK TO FIT PAGE - A3 PLANS TO BE PRINTED 'AS DOCUMENT'

Propertyplans (Southwest) Ltd © Copyright Protected 2018